







Town of Pilot Butte  
SASKATCHEWAN

ZONING DISTRICT MAP

ZONING DISTRICTS

-  R1 LOW DENSITY RESIDENTIAL
-  R1A SINGLE DETACHED RESIDENTIAL
-  R2 LARGE LOT RESIDENTIAL
-  R3 MULTIPLE UNIT RESIDENTIAL
-  RMH MANUFACTURED/MOBILE HOME RESIDENTIAL
-  C1 CORE COMMERCIAL
-  C2 HIGHWAY COMMERCIAL
-  C3 HIGHWAY COMMERCIAL/INDUSTRIAL
-  M INDUSTRIAL
-  CS COMMUNITY SERVICE
-  UH URBAN HOLDING
-  CZ CONTRACT ZONING
-  HOLDING DESIGNATION (H)  
- pursuant to 3.12 of Zoning Bylaw (see Appendix "C")
-  WATERCOURSE
-  WATERBODY
-  POTENTIAL FLOOD PRONE AREA  
- estimate based on interpretation; area must be confirmed with topographical survey


• This is the Zoning District Map which accompanies Bylaw Number \_\_\_\_\_ adopted by the Town of Pilot Butte.

Mayor \_\_\_\_\_

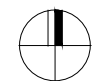
Administrator \_\_\_\_\_

• Approved on the \_\_\_\_\_ day of \_\_\_\_\_.

Minister  
Saskatchewan Government Relations

**CROSBY HANNA & ASSOCIATES**  407C 1st Ave. North  
Saskatoon, SK S7K 1X5  
www.crosbyhanna.ca

LANDSCAPE ARCHITECTURE T (306) 665-3441  
COMMUNITY PLANNING F (306) 652-9613



DATE  
November-2017

PROJECT NO.  
CHA 16059

