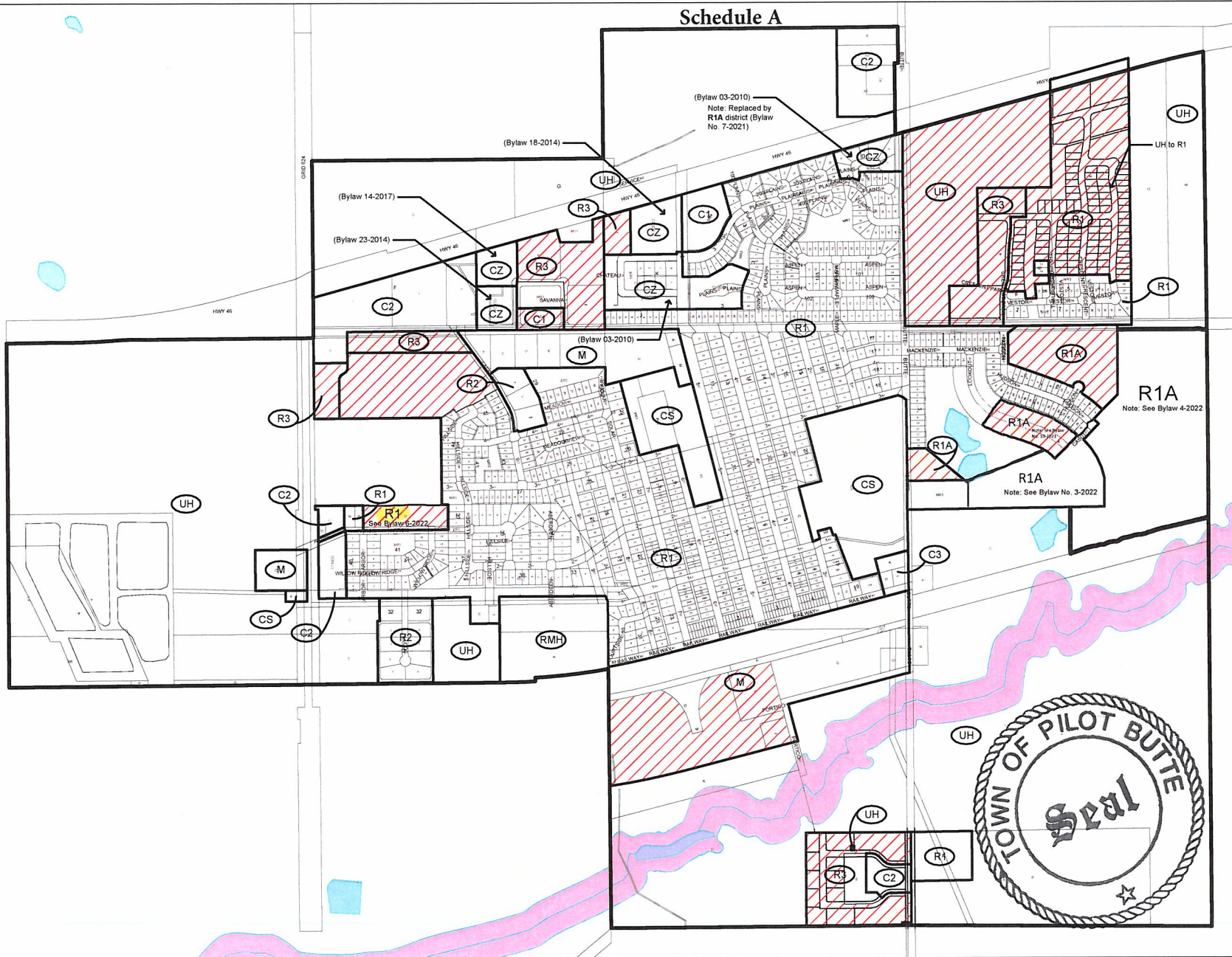


Schedule A



Town of Pilot Butte SASKATCHEWAN



ZONING DISTRICT MAP

ZONING DISTRICTS

- R1 LOW DENSITY RESIDENTIAL
- R1A SINGLE DETACHED RESIDENTIAL
- R2 LARGE LOT RESIDENTIAL
- R3 MULTIPLE UNIT RESIDENTIAL
- RMH MANUFACTURED/MOBILE HOME RESIDENTIAL
- C1 CORE COMMERCIAL
- C2 HIGHWAY COMMERCIAL
- C3 HIGHWAY COMMERCIAL/INDUSTRIAL
- M INDUSTRIAL
- CS COMMUNITY SERVICE
- UH URBAN HOLDING
- CZ CONTRACT ZONING

- HOLDING DESIGNATION (H) - pursuant to 3.12 of Zoning Bylaw (see Appendix "C")
- WATERCOURSE
- WATERBODY
- POTENTIAL FLOOD PRONE AREA - estimate based on interpretation; area must be confirmed with topographical survey

* This is the Zoning District Map which accompanies Bylaw Number 6-2022 adopted by the Town of Pilot Butte.


Mayor 
Administrator 

* Approved on the 27 day of June 2022

Minister
Saskatchewan Government Relations

CROSBY HANNA & ASSOCIATES  407C 1st Ave. North
Saskatoon, SK, S7X 1X5
www.crosbyhanna.ca

LANDSCAPE ARCHITECTURE T (306) 665-3441
COMMUNITY PLANNING F (306) 652-9613



DATE: November-2017
PROJECT NO.: CHA 16059

